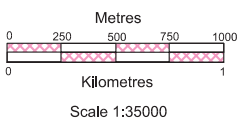
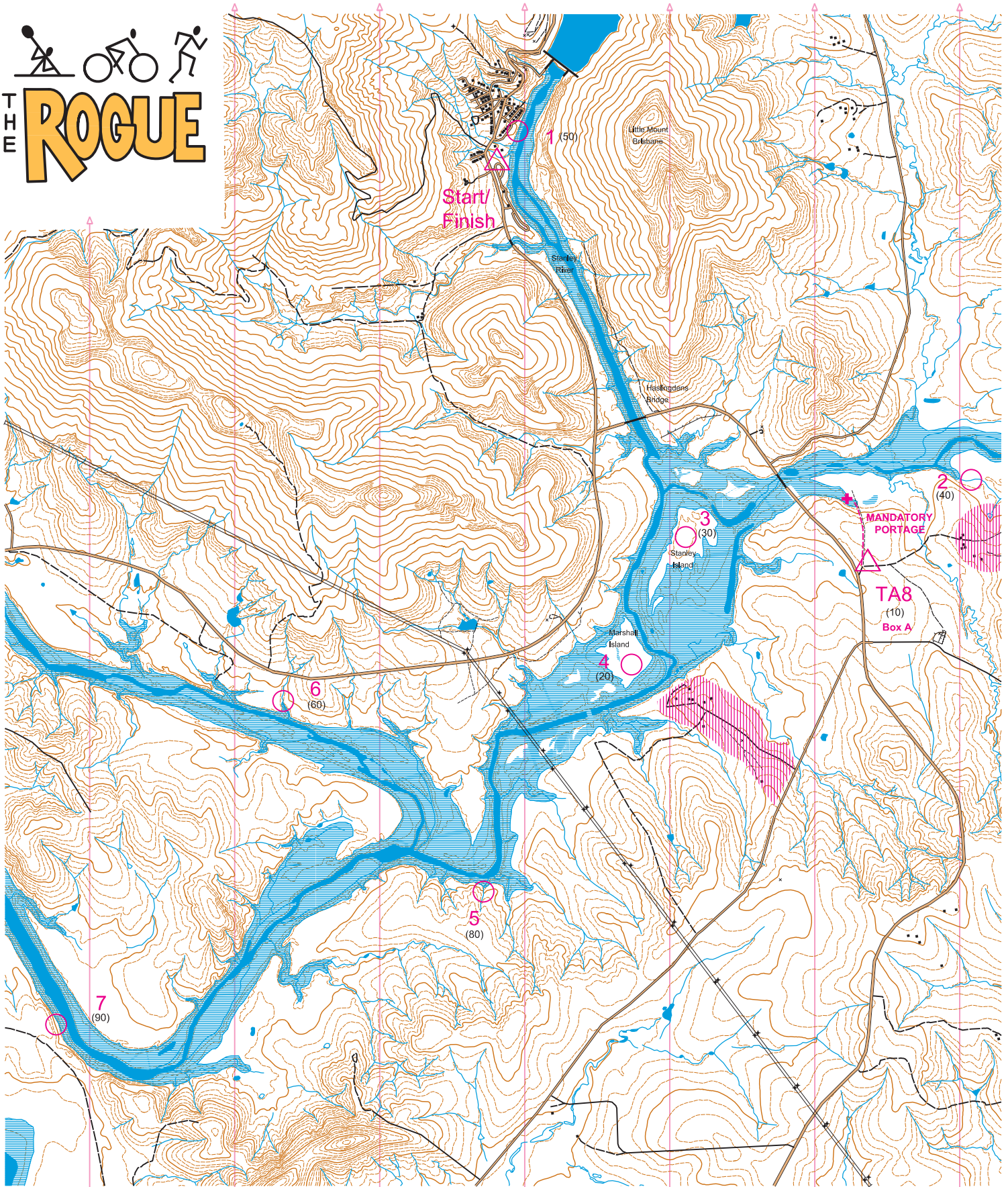


# THE ROGUE




Course setting and mapping by  
Liam St Pierre  
[www.RogueAdventure.com](http://www.RogueAdventure.com)  
Stage 1



25-26 April 2015  
The Rogue24 Map 1  
Contour Interval 5m  
Indexed at 25m

Index contour  
Form contour  
Cliff  
Watercourse  
River channel  
River at 100%  
Fence  
Major powerline



Sealed road  
Major track  
Track  
Minor track  
Path  
Building / Object  
Check point/Score  
Out of bounds



Note that water levels in the Stanley River are indicated by hatched blue lines when Wivenhoe Dam downstream is at 100% capacity. Currently it is at 99% capacity.