














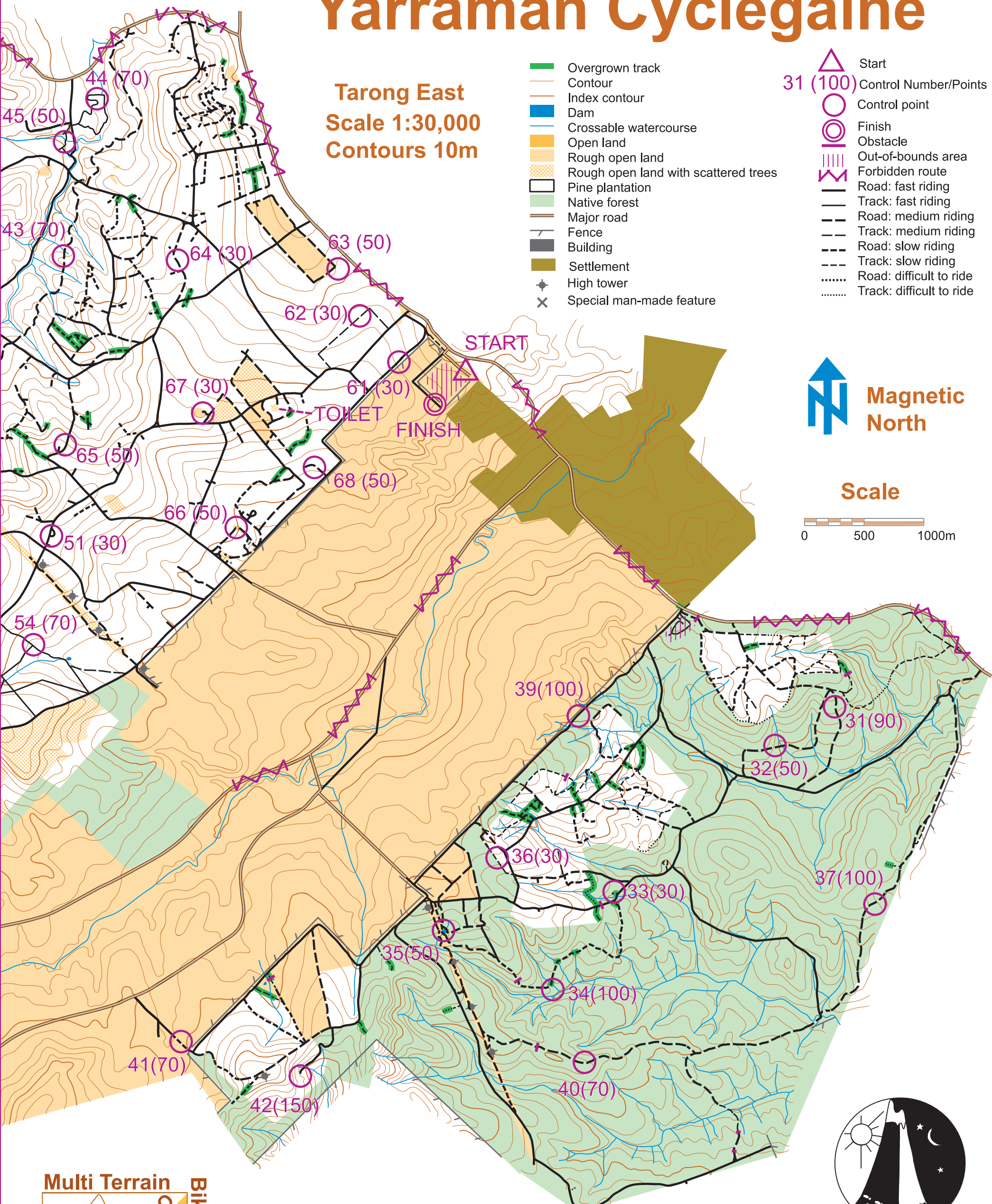
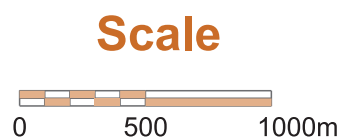



Yarraman Cyclegaine

Tarong East
Scale 1:30,000
Contours 10m

-  Overgrown track
-  Contour
-  Index contour
-  Dam
-  Crossable watercourse
-  Open land
-  Rough open land
-  Rough open land with scattered trees
-  Pine plantation
-  Native forest
-  Major road
-  Fence
-  Building
-  Settlement
-  High tower
-  Special man-made feature

-  Start
-  31 (100) Control Number/Points
-  Control point
-  Finish
-  Obstacle
-  Out-of-bounds area
-  Forbidden route
-  Road: fast riding
-  Track: fast riding
-  Road: medium riding
-  Track: medium riding
-  Road: slow riding
-  Track: slow riding
-  Road: difficult to ride
-  Track: difficult to ride



Multi Terrain

Bike Orienteers
www.mtbo.com.au

Map drawn by Craig Steffens.
 Course design by Frank Sadow and Sue Broadbent.

Possession of this map does not confer right of entry.
 This map is copyright and can be purchased by
 making contact with the MTBO Club.



For more Rogaine info visit ...
www.qldrogaine.asn.au

Emergency 0418871193

© 2016 Multi Terrain Bike Orienteers Inc.