

**CONTROL DESCRIPTIONS**

- 20 KAYAK TRAILER (LOAD KAYAK)
- 30 TREE SOUTH EDGE OF OPEN AREA
- 31 INLET
- 32 MANNED CP IN PARK
- 33 WEST SIDE SMALL MANGROVE ISLAND
- 34 MANGROVE 5m NORTH OF LOG
- 40 MANGROVE
- 41 SOUTH END OF OPEN AREA
- 42 MANGROVE
- 50 MANGROVE
- 51 EAST EDGE OF OPEN AREA
- 52 MANGROVE
- 53 MANGROVE
- 54 MANGROVE EDGE OF OPEN AREA
- 55 MANGROVE
- 60 MANGROVE
- 61 MANGROVE
- 62 SOUTH EDGE OPEN AREA
- 63 MANGROVE
- 70 MANGROVE
- 71 MANGROVE
- 80 WEST EDGE OPEN AREA
- 81 UNDER BRIDGE (NO FLAG)
- 90 EAST SIDE OF GULLY
- 91 MANGROVE
- 100 MANGROVE

**EMERGENCY CONTACTS**

000, 0477 685 005 0448 735 319  
SAFETY PATROL BOAT-0418 871 193

10 POINTS ARE LOST FOR EVERY MINUTE (OR PART) IF YOU FINISH AFTER 11:30AM.  
COURSE CLOSES AT 12:00 NOON.  
ALL POINTS ARE LOST IF YOU HAVE NOT FINISHED BY 12:00 NOON.  
IF YOU HAVE NOT FINISHED BY 12:00 NOON PLEASE CONTACT ADMIN (0477 685 005) & ADVISE YOUR LOCATION AND IF ASSISTANCE IS REQUIRED.








START TIME 07:30AM  
FINISH TIME 11:30AM  
HIGH TIDE 9:17AM  
LOW TIDE 4:25PM



0 500 1000 1500 2000 m

SCALE = 1:20,000 CONTOUR INTERVAL = 5m  
MAPPING - MICHAEL SCHAFER USING QGIS, QLD GOVERNMENT DATA & FIELD SURVEY.  
COURSE SETTING - JANELLE SCHAFER  
VETTING & HANGING - JOHN WEVERS & LINDA THOMPSON  
ADMINISTRATION - JANELLE & MICHAEL SCHAFER, QRA VOLUNTEERS  
WATER SAFETY - CRAIG STEFFENS PERMITS - ADAM POWER

**LEGEND**

-  CHECKPOINT
-  START / FINISH
-  OUT OF BOUNDS AREA
-  OPEN AREAS / SAND / MARSH (MAY BE SUBMERGED)
-  MANGROVES
-  SHALLOW WATER (MAY BE EXPOSED AT LOW TIDE)
-  BRIDGE (VEHICLE / PEDESTRIAN)

